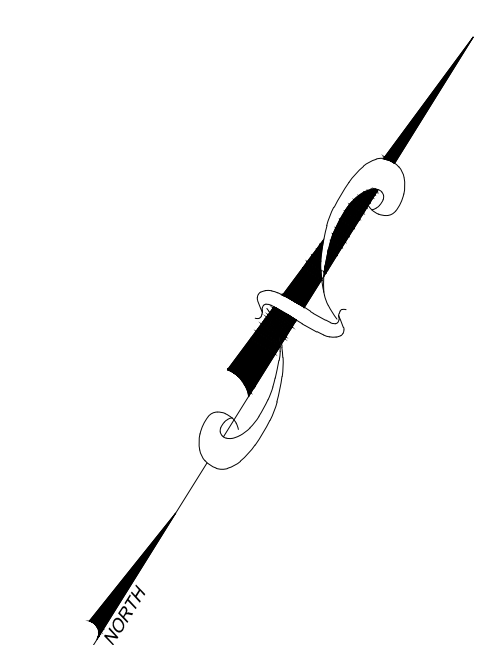


KEY MAP



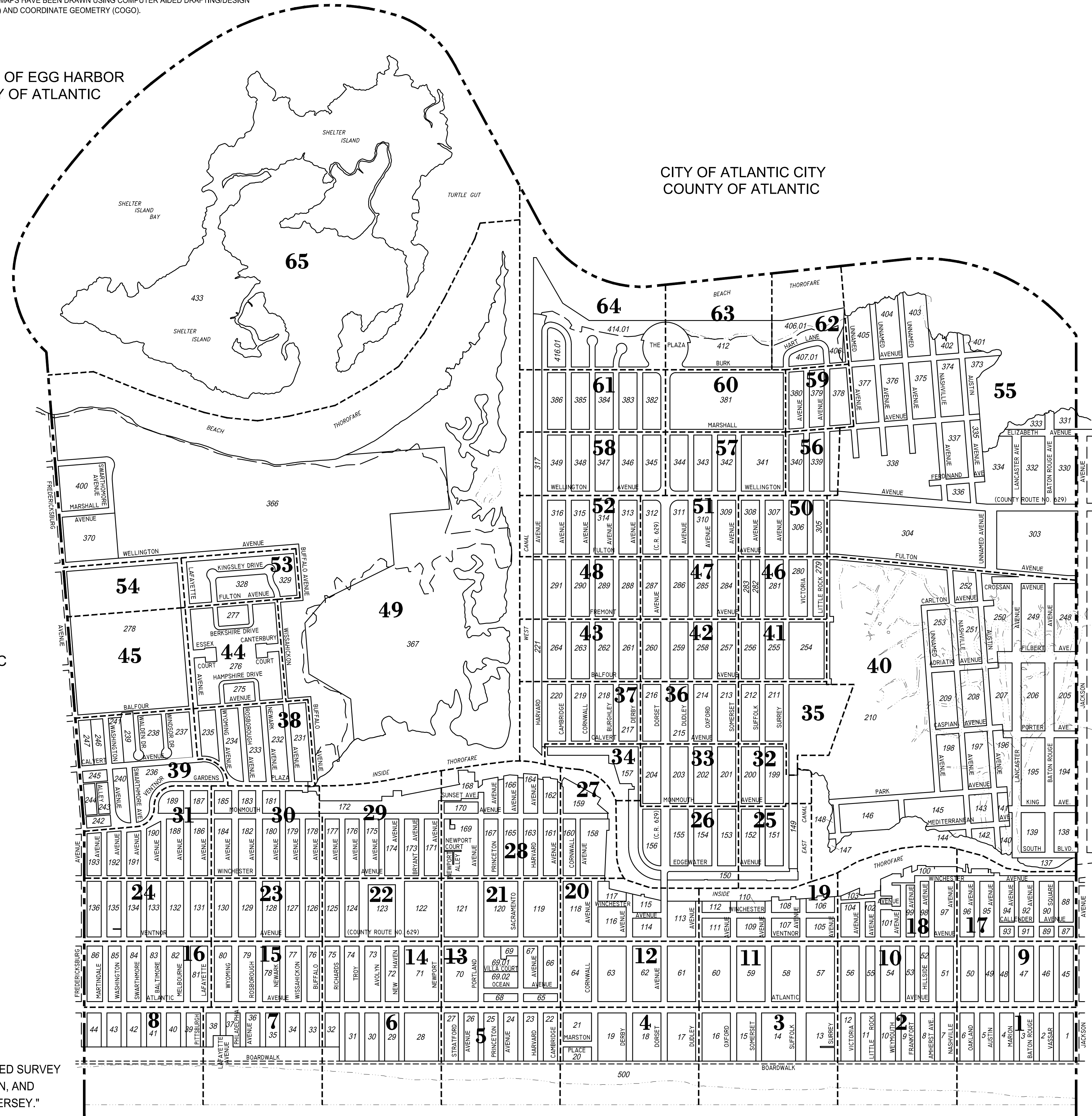
| REVISIONS | | |
|-----------|--------------------|-------|
| DATE | NAME | NO. |
| 3-1-2017 | CHARLES E. ADAMSON | 42627 |
| 2-19-2019 | CHARLES E. ADAMSON | 42627 |
| | | |
| | | |
| | | |
| | | |
| | | |
| | | |
| | | |

NOTES: 1. *THE AREAS, BOUNDARIES AND DIMENSIONS, SHOWN ON THIS TAX MAP, ARE DERIVED FROM GROUND SURVEYS, AERIAL SURVEYS, AND RECORDED PLANS, MAPS, DEEDS AND WILLS. ARE TO BE USED FOR ASSESSMENT PURPOSES ONLY.*
 2. THIS TAX MAP SUPERSEDES THE TAX MAP APPROVED DATE: MARCH 28, 1988
 3. THESE MAPS HAVE BEEN DRAWN USING COMPUTER AIDED DRAFTING/DESIGN (CADD) AND COORDINATE GEOMETRY (COGO).

TOWNSHIP OF EGG HARBOR
 COUNTY OF ATLANTIC

CITY OF ATLANTIC CITY
 COUNTY OF ATLANTIC

CITY OF MARGATE
 COUNTY OF ATLANTIC



LEGEND KEY MAP

- 10** PLATE NUMBER
- 107 BLOCK NUMBER
- ARTIFICIAL-BLOCK-LIMIT-LINE
- PLATE DELINEATION LINE
- MUNICIPAL BOUNDARY LINE
- WATERWAY LINES
- W.L.A. WETLAND AREA - W.L.A.
- PIERHEAD LINE PIERHEAD OR BULKHEAD LINE
- BULKHEAD LINE PIERHEAD OR BULKHEAD LINE (BLOCK LIMIT LINE)


DETAIL SHEET

- 81.05** BLOCK NUMBERS
- 5 LOT NUMBERS
- BLOCK LIMIT ARTIFICIAL-BLOCK-LIMIT-LINE
- LOT LINE
- MUNICIPAL BOUNDARY LINE
- WATERWAY LINES
- W.L.A. WETLAND AREA - W.L.A.
- PIERHEAD LINE PIERHEAD OR BULKHEAD LINE
- BULKHEAD LINE PIERHEAD OR BULKHEAD LINE (BLOCK LIMIT LINE)

"THIS TAX MAP SHEET HAS BEEN DIGITALLY REVISED USING COMPUTER-AIDED DRAFTING/DESIGN (CADD) & COORDINATE GEOMETRY (COGO). IT IS BASED ON THE ORIGINAL DIGITALLY DRAWN TAX MAP PLATE BEARING THE OFFICIAL NEW JERSEY DIVISION TAXATION APPROVAL STAMP WITH APPROVAL DATE JULY, 20, 2016. SERIAL NUMBER 1070 AND SIGNATURE OF JUDY P. MILLER, C.T.A. CHIEF PROPERTY ADMINISTRATION AND SHELLY REILLY, C.T.A. PRINCIPAL FIELD REPRESENTATIVE. THE ORIGINAL DIGITALLY DRAWN TAX MAP PLATE WITH THE OFFICIAL APPROVAL STAMP IS ON FILE WITH REMINGTON & VERNICK ENGINEERS."

"I HEREBY CERTIFY THAT THIS MAP AND ANY REQUIRED SURVEY HAS BEEN MADE UNDER MY IMMEDIATE SUPERVISION, AND COMPLIES WITH THE LAWS OF THE STATE OF NEW JERSEY."

CHARLES E. ADAMSON NJ PROFESSIONAL LAND SURVEYOR LIC. NO. 42627

TAX MAP
CITY OF VENTNOR
 ATLANTIC COUNTY NEW JERSEY
 SCALE: 1" = 500' DATE: 2-19-2015
CHARLES E. ADAMSON NJ PROFESSIONAL LAND SURVEYOR LIC. NO. 42627
 **REMINGTON, VERNICK & WALBERG ENGINEERS**
 845 N. MAIN STREET, PLEASANTVILLE, N.J. 08232
 (609) 645-7000, FAX (609) 645-7076
 WEB SITE ADDRESS: WWW.RVW.COM
 TO SHOW CONDITIONS AS OF 2-03-2023

KEY MAP